

PLAN DE SITUATIE -UAT. CERNAVODA- JUD. CONSTANTA

Scara: 1:1000

Sistem de proiectie: STEREOGRAFIC 1970

Beneficiar : TOTAL WIND POWER

Data: 12.03.2026

Inventar coordonate contur alunecare de teren

Nr. Pct.	Coordonate pct.de contur	
	Nord X [m]	Est Y [m]
1	318730.140	751351.487
2	318706.706	751334.198
3	318704.748	751339.126
4	318699.807	751344.312
5	318696.350	751347.291
6	318691.130	751355.052
7	318674.901	751338.556
8	318669.648	751340.551
9	318665.903	751342.830
10	318654.789	751345.269
11	318641.886	751351.307
12	318640.501	751353.908
13	318631.888	751360.253
14	318622.774	751365.892
15	318617.490	751371.888
16	318611.724	751377.839
17	318607.437	751382.774
18	318602.352	751388.276
19	318596.823	751399.837
20	318593.589	751409.725
21	318592.658	751407.654
22	318587.696	751415.079
23	318585.428	751418.595
24	318585.106	751424.248
25	318582.830	751426.154
26	318581.738	751432.732
27	318578.925	751437.888
28	318562.284	751438.270
29	318560.434	751442.287
30	318560.181	751443.313
31	318573.565	751456.633
32	318570.183	751464.217
33	318567.340	751472.196
34	318565.937	751478.541
35	318564.269	751483.945
36	318564.146	751486.184
37	318560.886	751493.218
38	318560.543	751498.819
39	318548.850	751503.318
40	318555.211	751508.537
41	318554.117	751518.804
42	318553.305	751527.390
43	318549.894	751522.708
44	318546.486	751524.811
45	318546.889	751528.830
46	318546.769	751531.285
47	318545.751	751534.308
48	318546.696	751537.430
49	318526.328	751594.395
50	318523.889	751599.249
51	318521.498	751606.975
52	318520.341	751616.141
53	318619.388	751618.432
54	318519.009	751619.699
55	318544.705	751622.944
56	318542.709	751626.907
57	318517.291	751636.896
58	318517.015	751640.898
59	318516.433	751649.892
60	318516.640	751644.858
61	318516.455	751650.206
62	318516.493	751654.806
63	318517.116	751658.483
64	318515.884	751666.871
65	318515.481	751672.886
66	318516.108	751680.216
67	318514.880	751694.135
68	318513.872	751712.682
69	318514.241	751713.956
70	318514.093	751716.548
71	318514.512	751717.253
72	318514.424	751718.511
73	318515.902	751731.157
74	318515.520	751733.524
75	318515.467	751734.331
76	318515.778	751739.264
77	318515.904	751740.752
78	318516.407	751745.131
79	318516.737	751749.210
80	318517.444	751754.149
81	318517.226	751756.181
82	318518.272	751762.504
83	318519.484	751767.694
84	318520.553	751773.796
85	318520.214	751779.181
86	318521.563	751783.624
87	318523.138	751786.284
88	318523.291	751789.753
89	318523.539	751794.753
90	318525.569	751800.908
91	318526.959	751802.554
92	318528.424	751812.709
93	318530.259	751816.247
94	318547.637	751845.336
95	318549.209	751848.870
96	318550.222	751850.451
97	318550.888	751850.743
98	318551.288	751852.782
99	318552.301	751855.242
100	318553.121	751856.782
101	318555.170	751867.463
102	318556.637	751861.902
103	318557.050	751865.238
104	318559.172	751866.404
105	318560.274	751867.923
106	318573.332	751886.236
107	318573.296	751888.905
108	318576.042	751892.281
109	318577.675	751894.589
110	318580.948	751898.910
111	318584.312	751899.445
112	318585.925	751902.910

Nr. cadastral 105817

Alunecare Martie 2026

Suprafata de teren afectata=10089mp

Alunecare octombrie 2025









Alunecare ianuarie 2026

Nr. cadastral 105828

Conducte CONPET

155m

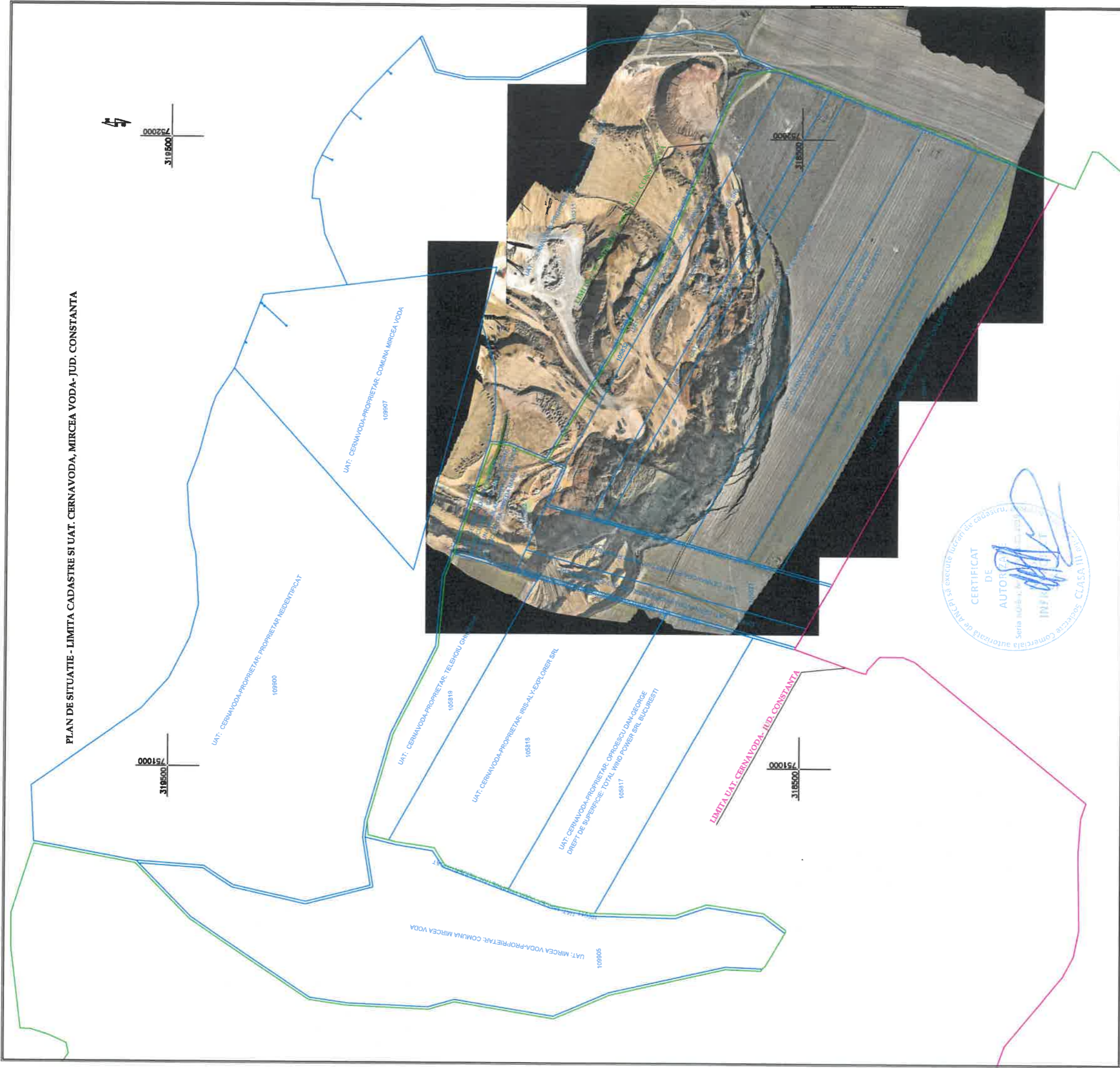
LEGENDA

-  CADASTRU-TEREN
-  LIMITA ALUNECARE DE TEREN OCTOMBRIE 2025
-  LIMITA ALUNECARE DE TEREN IANUARIE 2026
-  LIMITA ALUNECARE DE TEREN MARTIE 2026
-  CONDUCTA SUBTERANA COMBUSTIBIL
-  CONDUCTA SUBTERANA CONPET 28 TOLI
-  CONDUCTA SUBTERANA CONPET 20 TOLI
-  CONDUCTA SUBTERANA CONPET 14 TOLI

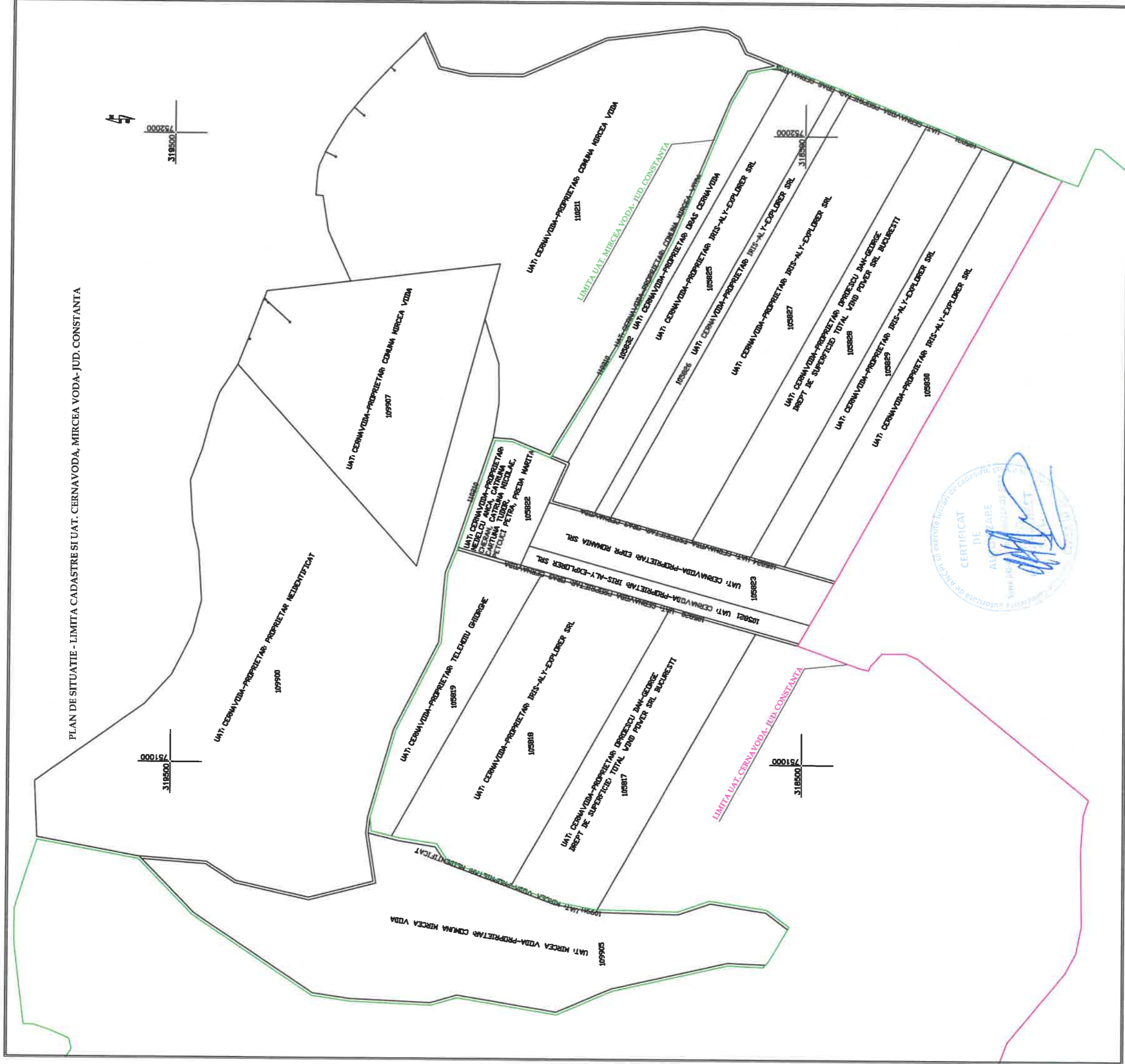
SUPRAFATA AFECTATA DE ALUNECAREA DE TEREN IN OCTOMBRIE 2025=40mp
 SUPRAFATA AFECTATA DE ALUNECAREA DE TEREN IN IANUARIE 2026=6294mp
 SUPRAFATA AFECTATA DE ALUNECAREA DE TEREN IN MARTIE 2026=10089mp



PLAN DE SITUATIE - LIMITA CADASTRE SI UAT. CERNAVODA, MIRCEA VODA - JUD. CONSTANTA



PLAN DE SITUATIE - LIMITA CADASTRE SI UAT. CERNAVODA, MIRCEA VODA- JUD. CONSTANTA



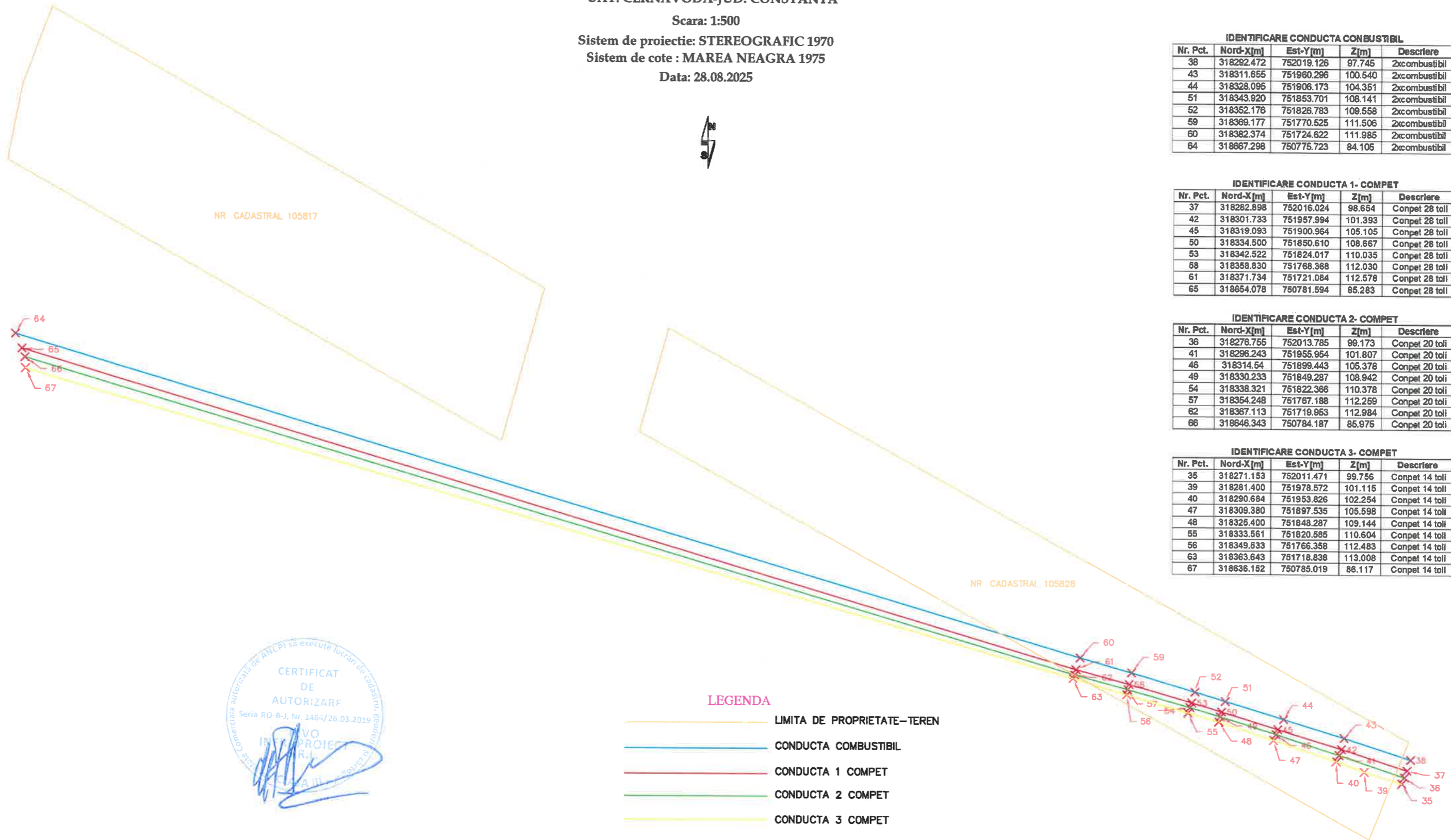
PLAN DE SITUATIE
UAT. CERNAVODA-JUD. CONSTANTA

Scara: 1:500

Sistem de proiectie: STEREOGRAFIC 1970

Sistem de cote : MAREA NEAGRA 1975

Data: 28.08.2025



IDENTIFICARE CONDUCTA COMBUSTIBIL

Nr. Pct.	Nord-X[m]	Est-Y[m]	Z[m]	Descriere
38	318292.472	752019.126	97.745	2xcombustibil
43	318311.655	751960.296	100.540	2xcombustibil
44	318328.095	751906.173	104.351	2xcombustibil
51	318343.920	751853.701	108.141	2xcombustibil
52	318352.176	751826.783	109.558	2xcombustibil
59	318369.177	751770.525	111.506	2xcombustibil
60	318382.374	751724.622	111.985	2xcombustibil
64	318667.298	750775.723	84.105	2xcombustibil

IDENTIFICARE CONDUCTA 1- COMPET

Nr. Pct.	Nord-X[m]	Est-Y[m]	Z[m]	Descriere
37	318282.898	752016.024	98.654	Conpet 28 toll
42	318301.733	751957.994	101.393	Conpet 28 toll
45	318319.093	751900.964	105.105	Conpet 28 toll
50	318334.500	751850.610	108.667	Conpet 28 toll
53	318342.522	751824.017	110.035	Conpet 28 toll
58	318358.830	751768.368	112.030	Conpet 28 toll
61	318371.734	751721.084	112.578	Conpet 28 toll
65	318654.078	750781.594	85.283	Conpet 28 toll

IDENTIFICARE CONDUCTA 2- COMPET

Nr. Pct.	Nord-X[m]	Est-Y[m]	Z[m]	Descriere
36	318276.755	752013.785	99.173	Conpet 20 toli
41	318296.243	751955.954	101.807	Conpet 20 toli
46	318314.54	751899.443	105.378	Conpet 20 toli
49	318330.233	751849.287	108.942	Conpet 20 toli
54	318338.321	751822.366	110.378	Conpet 20 toli
57	318354.248	751767.188	112.259	Conpet 20 toli
62	318367.113	751719.953	112.984	Conpet 20 toli
66	318646.343	750784.187	85.975	Conpet 20 toli

IDENTIFICARE CONDUCTA 3- COMPET

Nr. Pct.	Nord-X[m]	Est-Y[m]	Z[m]	Descriere
35	318271.153	752011.471	99.756	Conpet 14 toli
39	318281.400	751978.572	101.115	Conpet 14 toli
40	318290.684	751953.826	102.254	Conpet 14 toli
47	318309.380	751897.535	105.598	Conpet 14 toli
48	318325.400	751848.287	109.144	Conpet 14 toli
55	318333.561	751820.585	110.604	Conpet 14 toli
56	318349.633	751766.358	112.483	Conpet 14 toli
63	318363.643	751718.838	113.008	Conpet 14 toli
67	318636.152	750785.019	86.117	Conpet 14 toli

LEGENDA

- LIMITA DE PROPRIETATE-TEREN
- CONDUCTA COMBUSTIBIL
- CONDUCTA 1 COMPET
- CONDUCTA 2 COMPET
- CONDUCTA 3 COMPET

NR CADASTRAL 105817

NR CADASTRAL 105828




PLAN DE SITUATIE -UAT. CERNAVODA- JUD. CONSTANTA

Scara: 1:1000

Sistem de proiectie: STEREOGRAFIC 1970

Beneficiar : TOTAL WIND POWER

Data: 11.09.2025



LEGENDA

- CADASTRU-TEREN
- LIMITA ALUNECARE DE TEREN OCTOMBRIE 2025
- LIMITA ALUNECARE DE TEREN IANUARIE 2026
- LIMITA ALUNECARE DE TEREN MARTIE 2026
- CONDUCTA SUBTERANA COMBUSTIBIL
- CONDUCTA SUBTERANA CONPET 28 TOLI
- CONDUCTA SUBTERANA CONPET 20 TOLI
- CONDUCTA SUBTERANA CONPET 14 TOLI